

Atodiad 3

Mapiau Mewnosod

Appendix 3

Inset Maps




























GWYNEDD

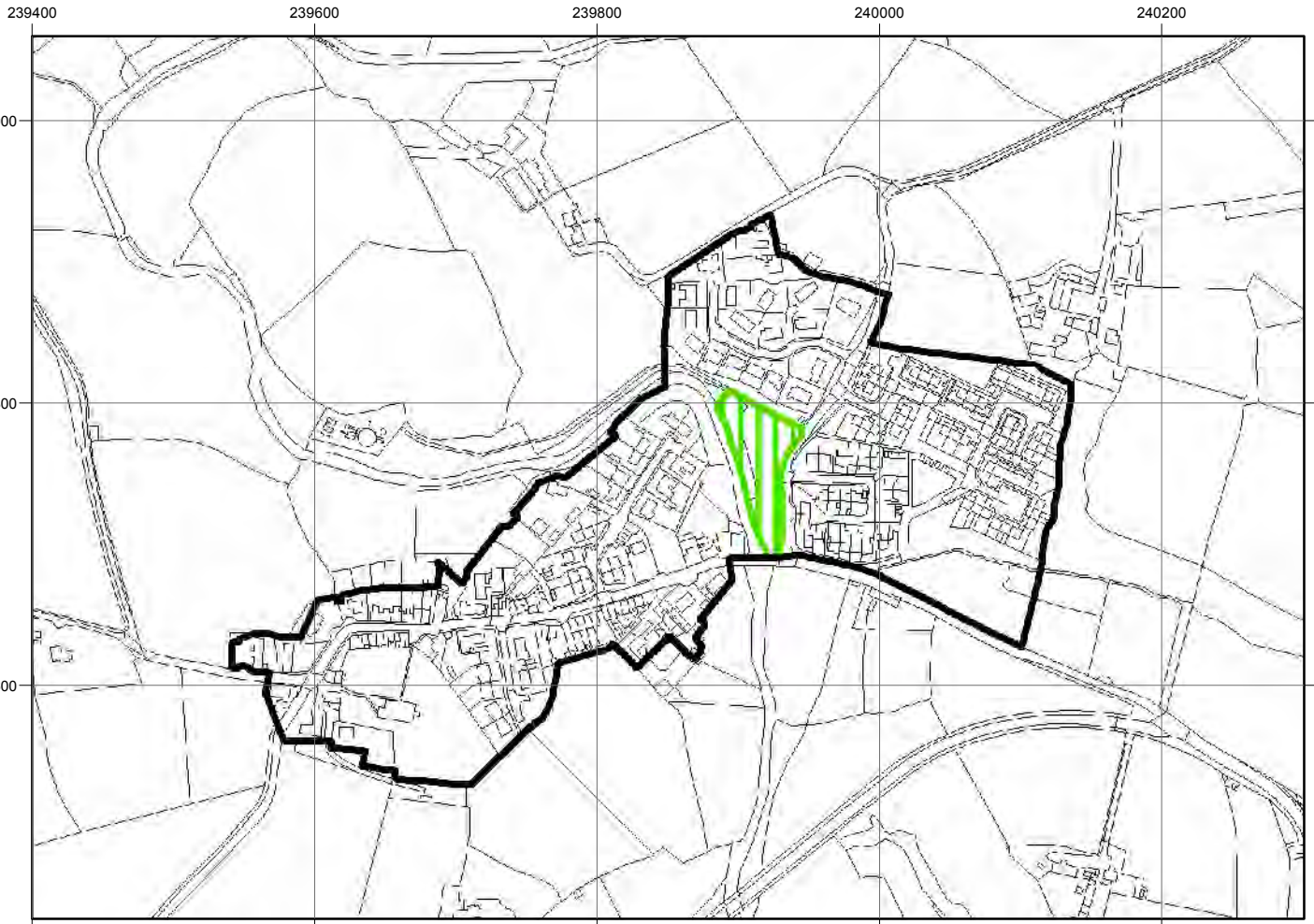
Pentrefi Lleol / Local Villages

60. Abererch,
61. Brynrefail,
62. Caeathro,
63. Carmel,
64. Cwm y Glo,
65. Dinas (Llanwnda),
66. Dinas Dinlle,
67. Dolydd a Maen Coch,
68. Efailnewydd,
69. Garndolbenmaen,
70. Garreg-Llanfrothen,
71. Groeslon,
72. Llandwrog,
73. Llandygai,
74. Llangybi,
75. Llanllyfni,
76. Llanystumdwy,
77. Nantlle,
78. Penisarwaun,
79. Pentref Uchaf,
80. Rhiwlas,
81. Rhosgadfan,
82. Rhostryfan,
83. Sarn Mellteyrn,
84. Talysarn,
85. Trefor,
86. Tregarth,
87. Tudweiliog,
88. Waunfawr,
89. Y Fron

Mapiau Mewnosod / Inset Maps

Nodiant / Legend

-  Ffin Datblygu / Development Boundary
-  Dynodiad Tai Heb Caniatâd / Housing Allocation without Planning Permission
-  Dynodiad Tai gyda Chaniatâd Cynllunio / Housing Allocation with Planning Permission
-  Clwstwr / Cluster
-  Safle Cyflogaeth i'w Warchod / Safeguarded Employment Site
-  Dynodiad Cyflogaeth / Employment Allocation
-  Safle Cyflogaeth Wrth Gefn i'w Warchod / Safeguarded Reserve Employment Site
-  Safle Cyflogaeth Adwy'r Hafan Employment Site
-  Canol Tref / Town Centre
-  Prif Ardal Siopa / Primary Shopping Area
-  Parth Chwilio Llety Myfyrwyr Pwrpasol / Purpose Built Student Accommodation Search Zone
-  Safle Sipsiwn a Theithwyr i'w Warchod / Protected Gypsy and Traveller Site
-  Safle Sipsiwn a Theithwyr Newydd / New Gypsy and Traveller Site
-  Ardal Tirwedd Arbennig / Special Landscape Area
-  Llecyn Agored/Cae Chwarae i'w Warchod / Protected Open Space/Play Area
-  Safle Gwastraff / Waste Site
-  Terfynfa Rheilffordd a Glanfa i'w Warchod / Protected Railhead and Wharf
-  Cylchfa Rhagod Safle Mwynau / Mineral Site Buffer Zone
-  Ardal a Ffefrir Tywod a Graean / Sand and Gravel Preferred Area
-  Ardal a Ffefrir Carreg Mâl / Crushed Rock Preferred Area
-  Ardal Gwarchod Metelifferaidd Mynydd Parys / Parys Mountain Metalliferous Safeguarding Area
-  Ardal Ymgynhori Glo / Coal Referral Area
-  Llwybr Ffordd Newydd i'w Warchod / Protected New Route Corridor
-  Ardal Gwelliannau A5025 / A5025 Improvement Area
-  Ardal Chwilio Fferm Solar PV / Solar PV Farm Search Area
-  Awdurdod Parc Cenedlaethol Eryri / Snowdonia National Park Authority
-  Awdurdodau Cynllunio Lleol Cyfagos / Adjoining Local Planning Authorities



255600

255800

256000

256200

256400

363400

363200

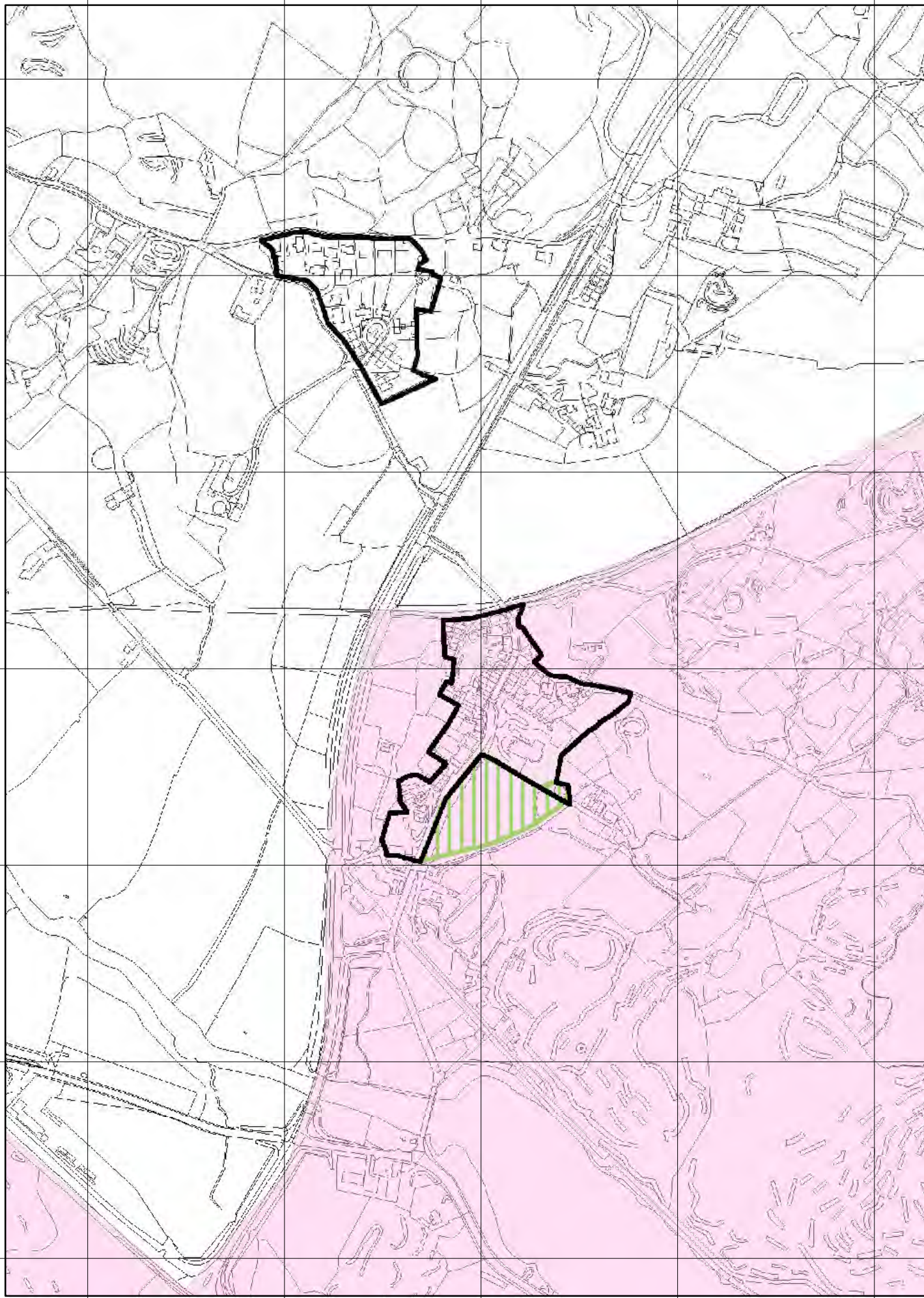
363000

362800

362600

362400

362200



249600

249800

250000

250200

250400

250600

250800

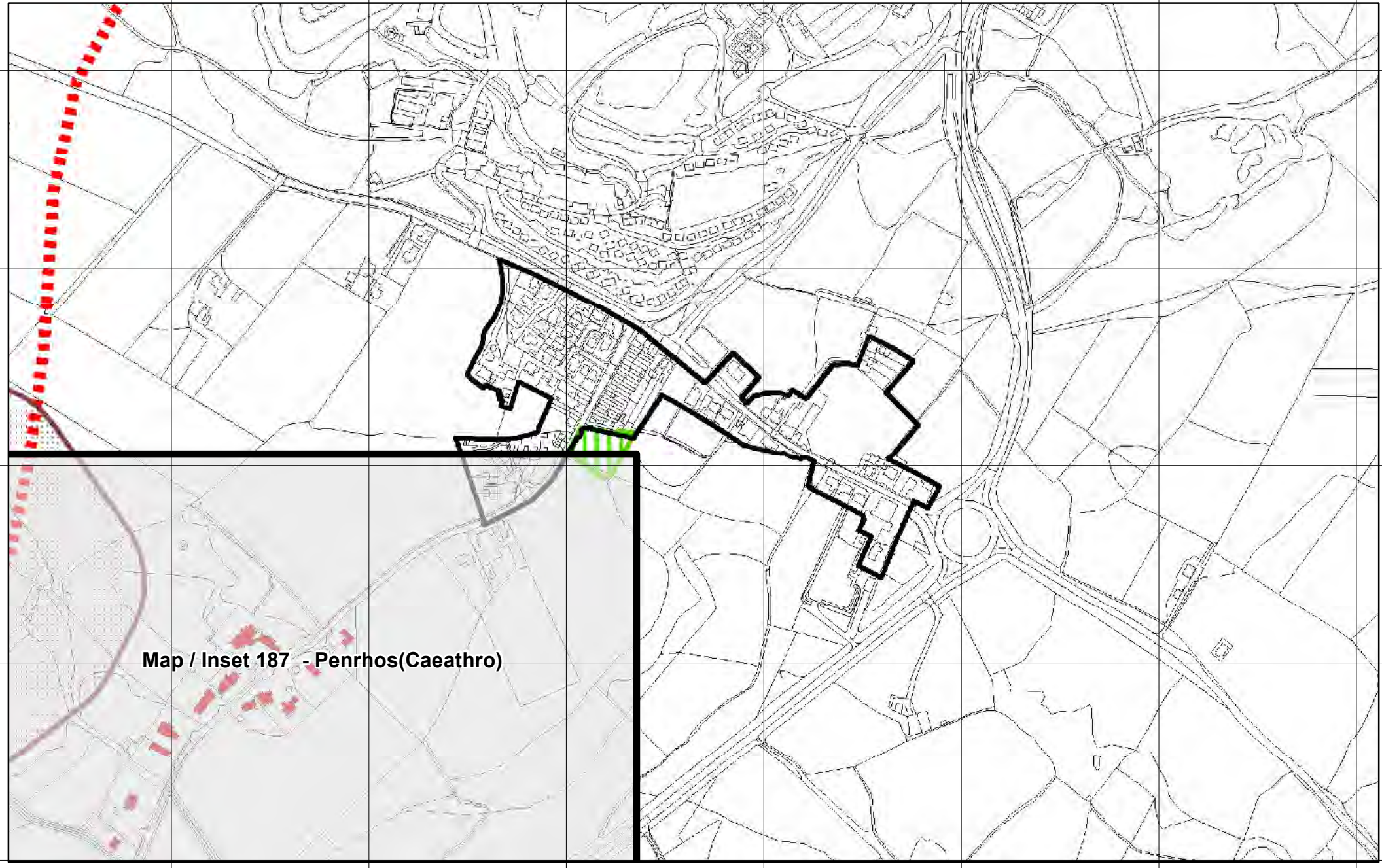
362000

361800

361600

361400

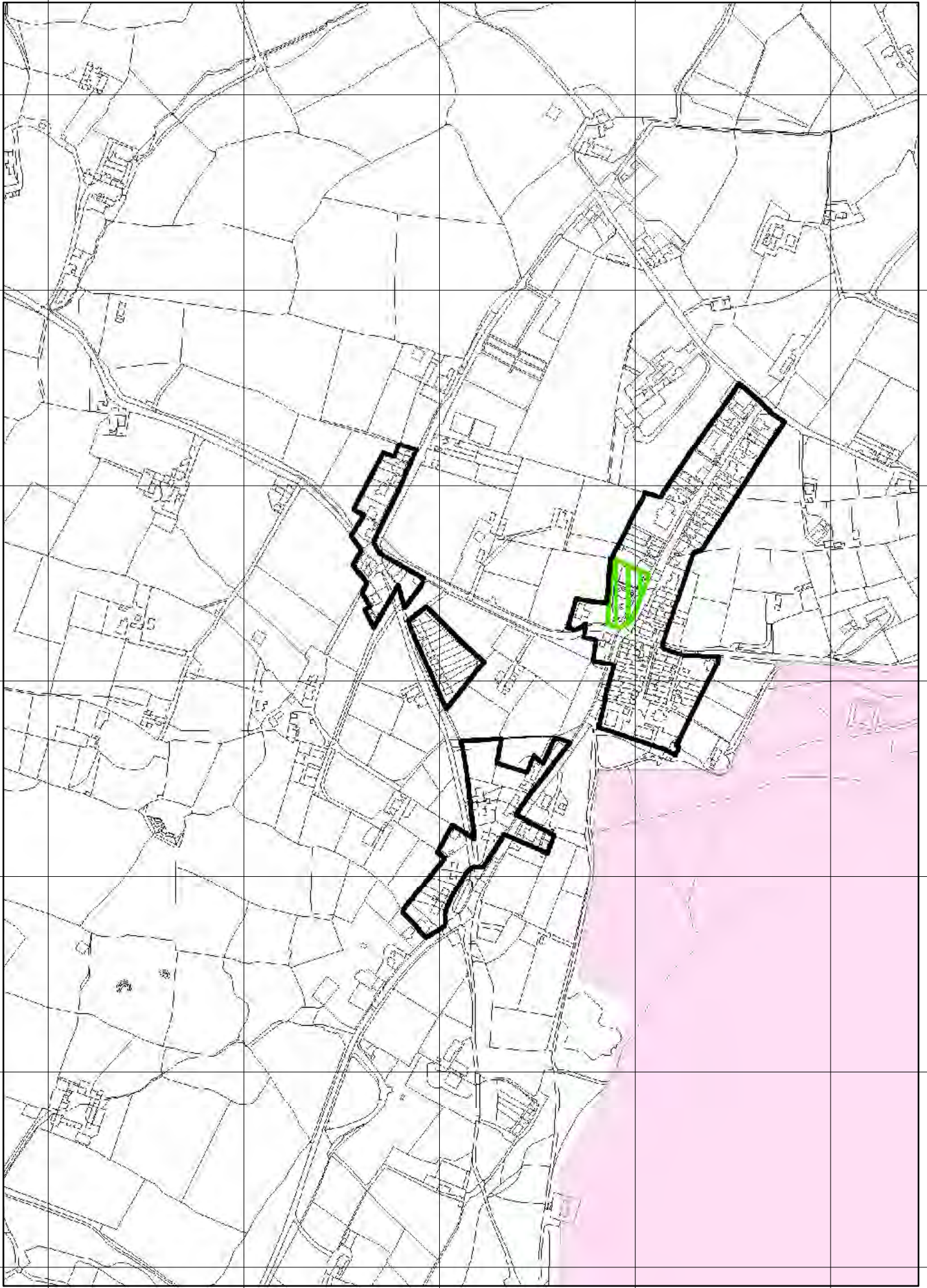
361200



Map / Inset 187 - Penrhos(Caeathro)

248800 249000 249200 249400 249600

355600
355400
355200
355000
354800
354600
354400



254600

254800

255000

255200

255400

363200

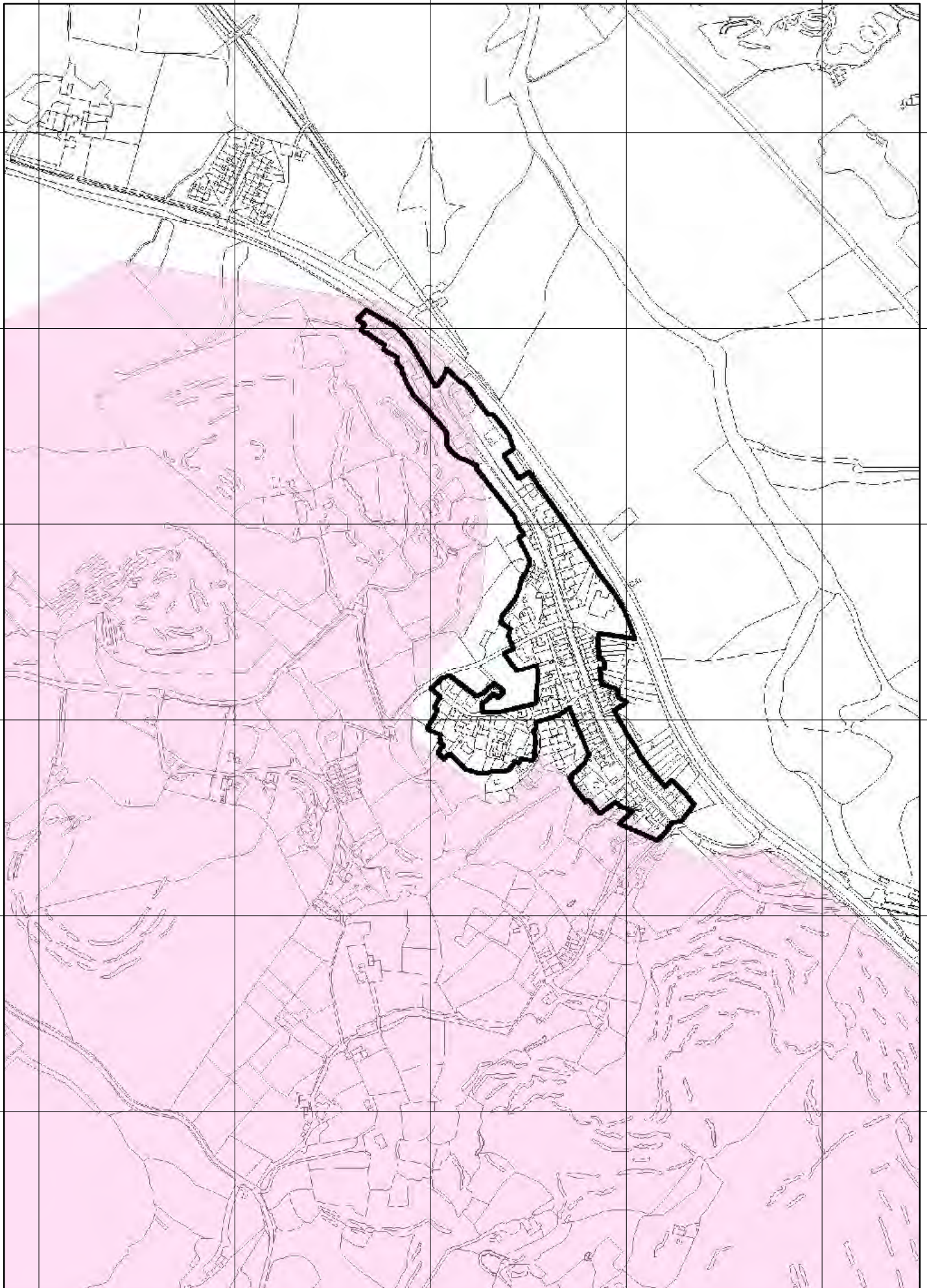
363000

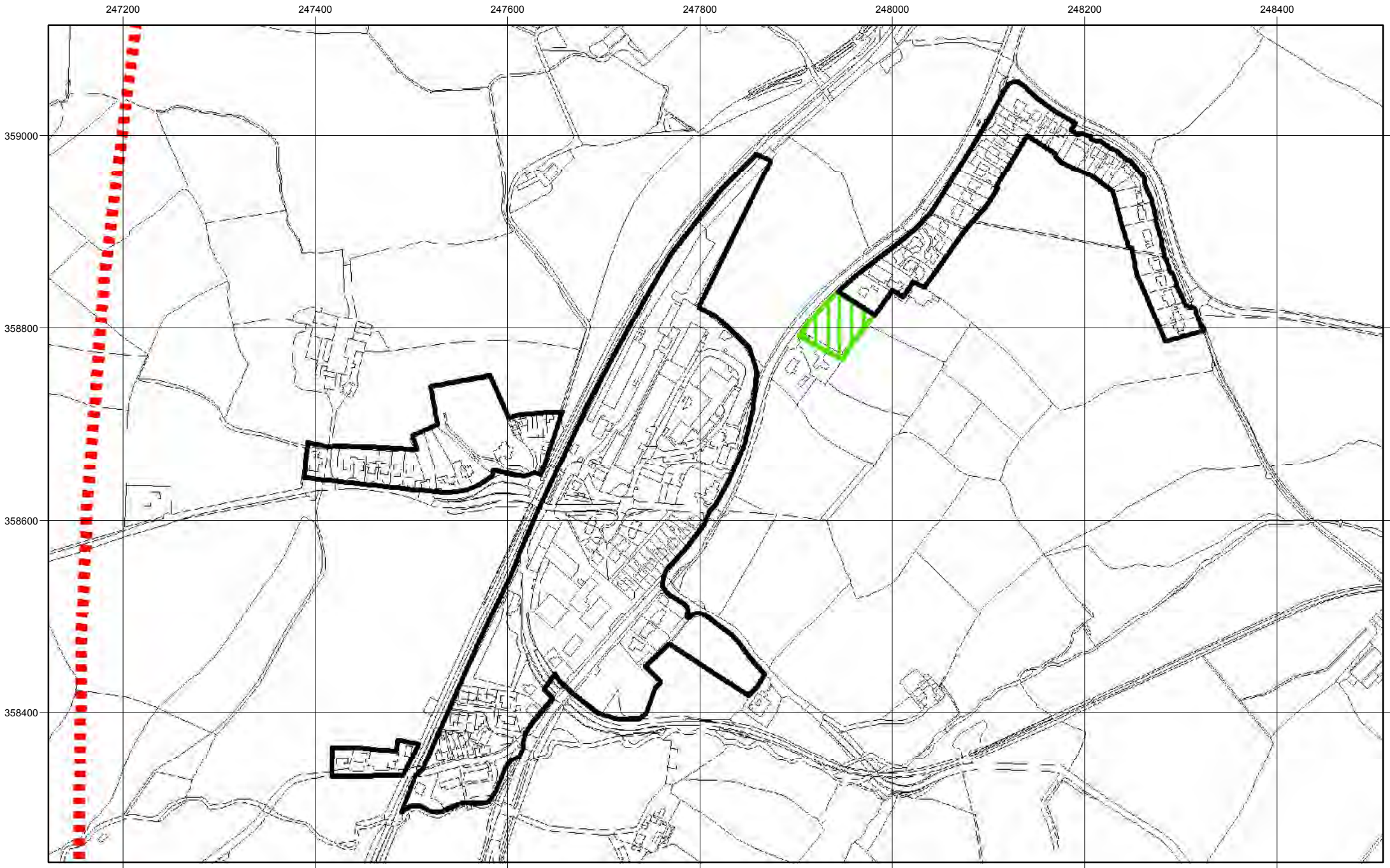
362800

362600

362400

362200





243400

243600

243800

244000

357200

357000

356800

356600

356400

356200

356000



247200

247400

247600

247800

248000

358000

357800

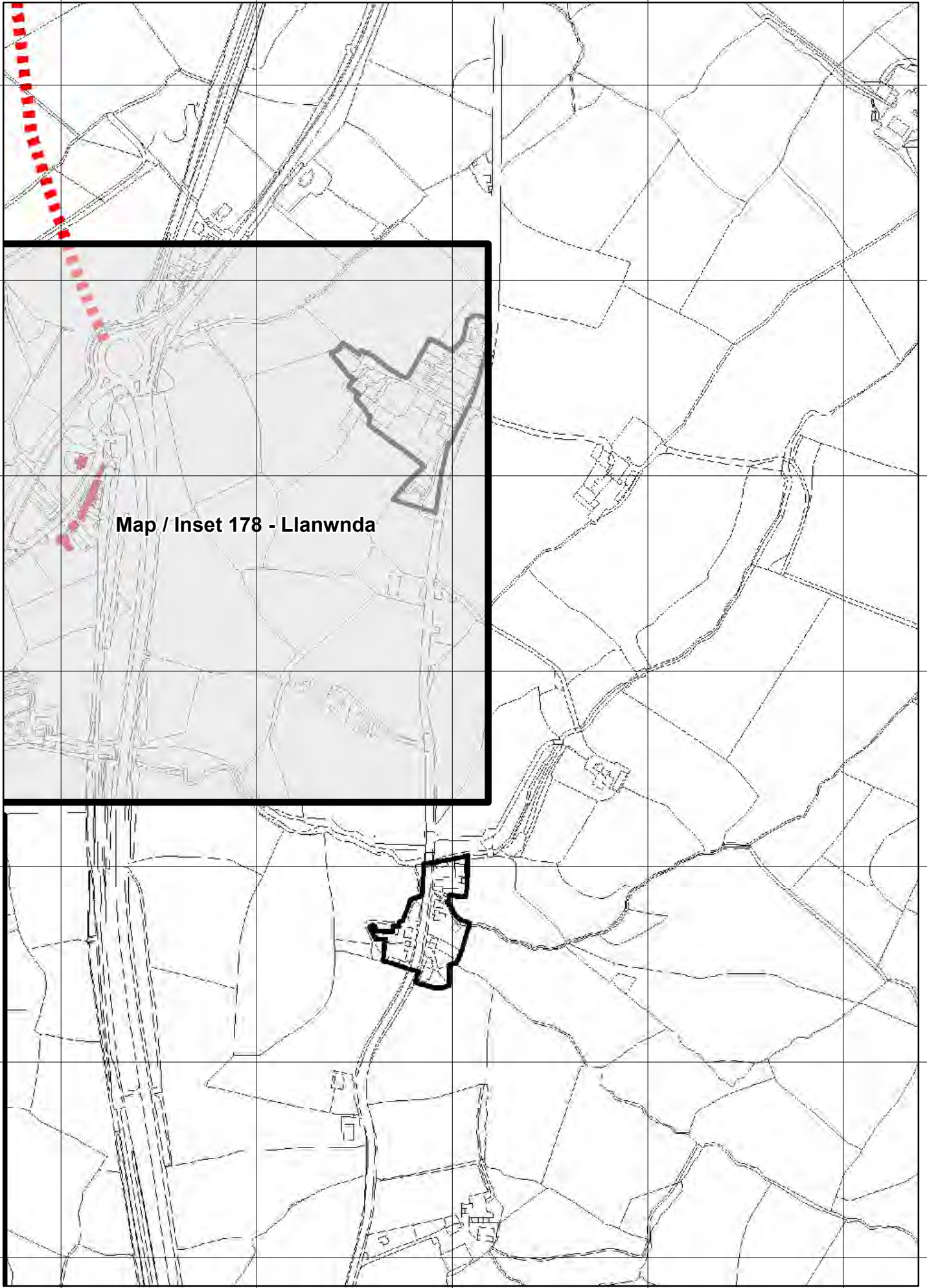
357600

357400

357200

357000

356800



Map / Inset 178 - Llanwnda

234600

234800

235000

235200

235400

235600

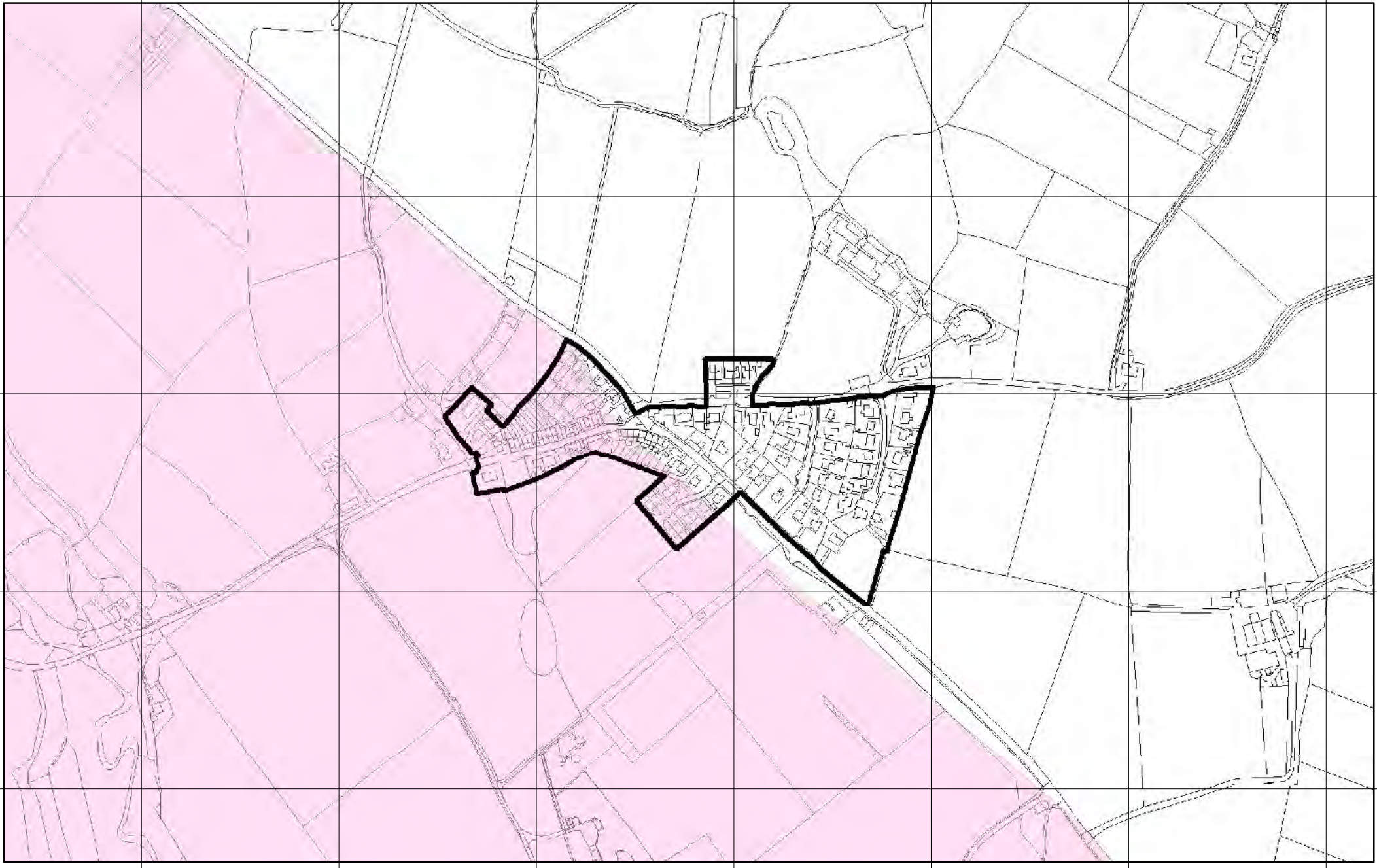
235800

336200

336000

335800

335600



249400

249600

249800

250000

344600

344400

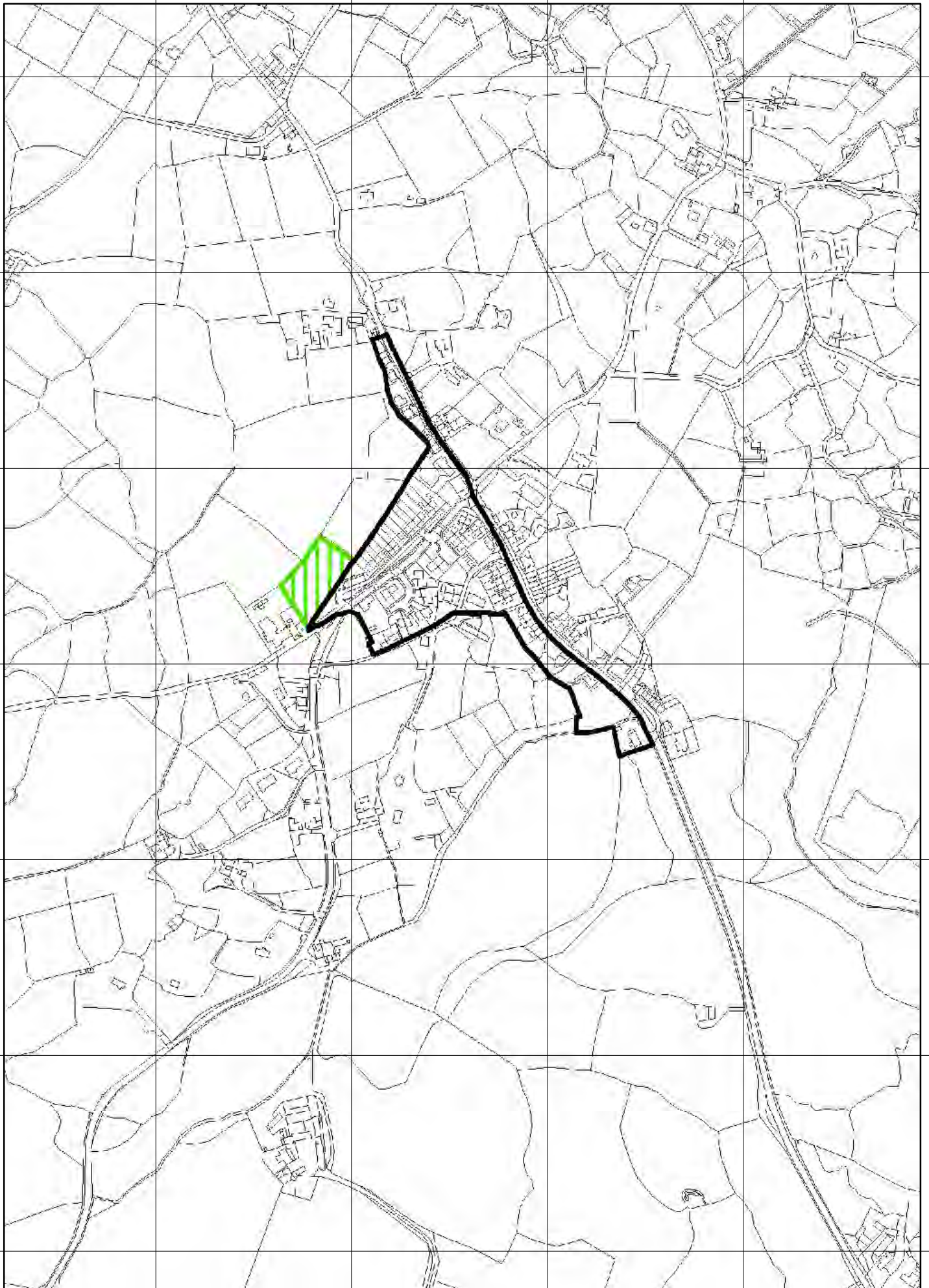
344200

344000

343800

343600

343400



260800

261000

261200

261400

261600

261800

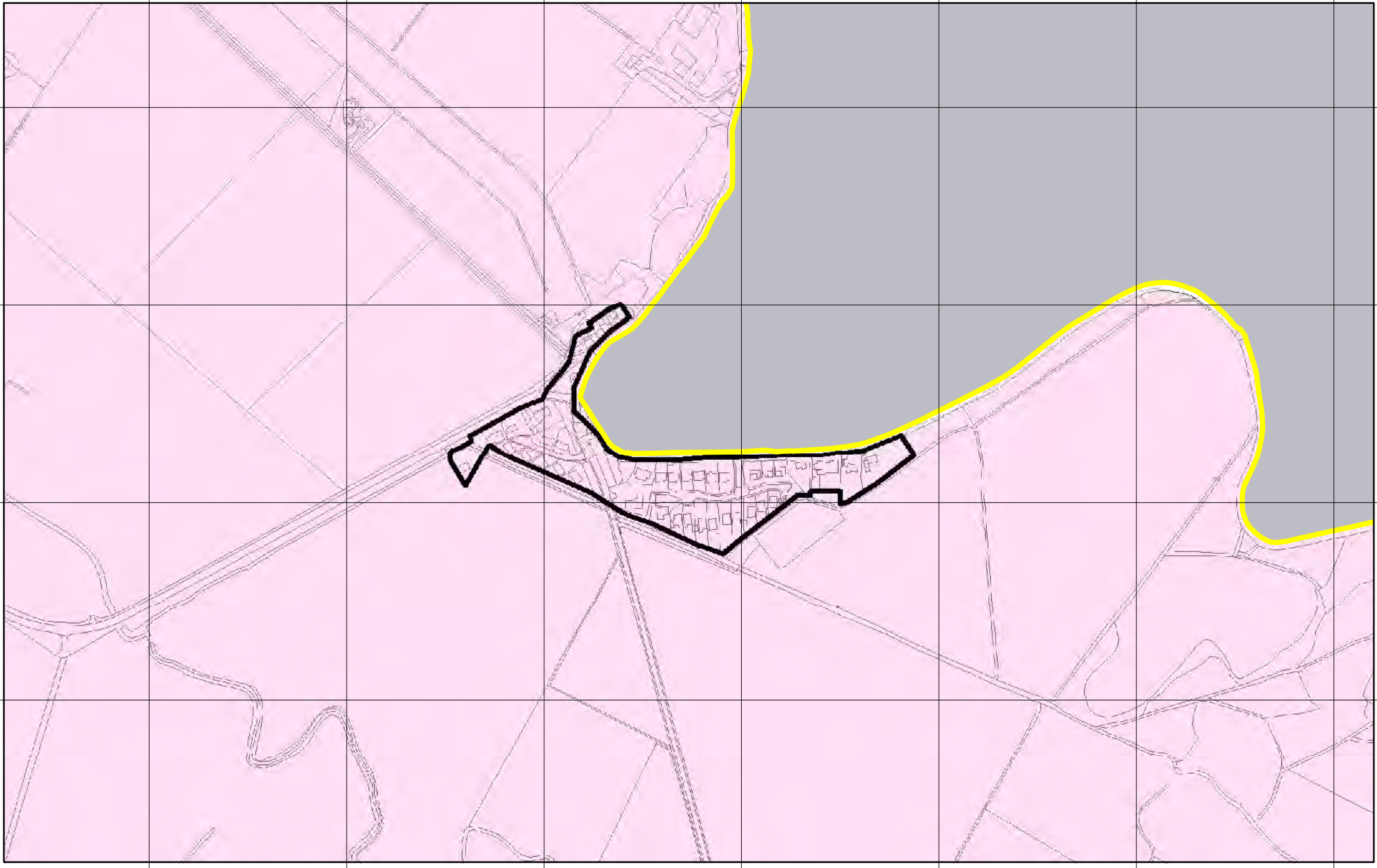
262000

342000

341800

341600

341400



247000

247200

247400

247600

247800

248000

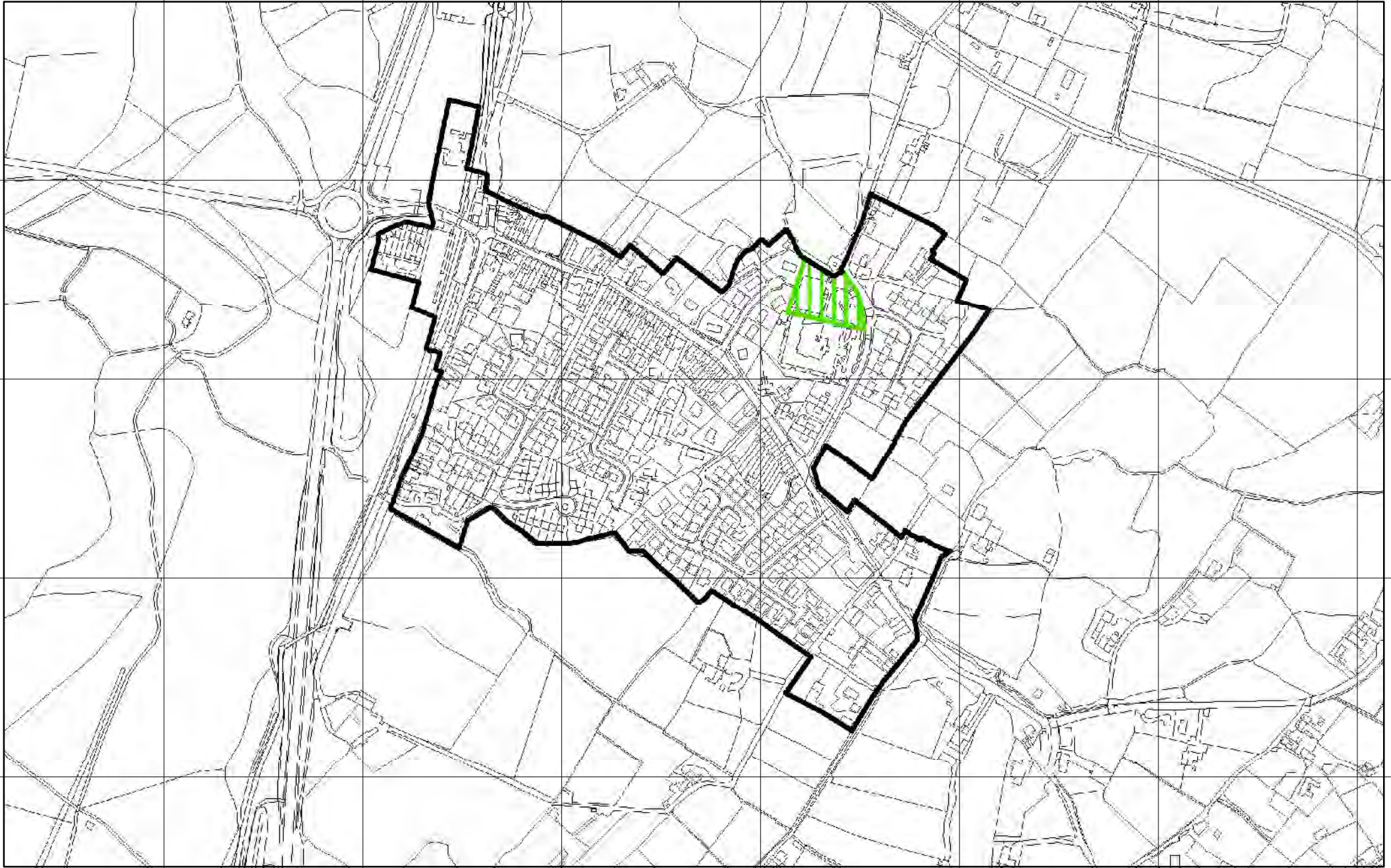
248200

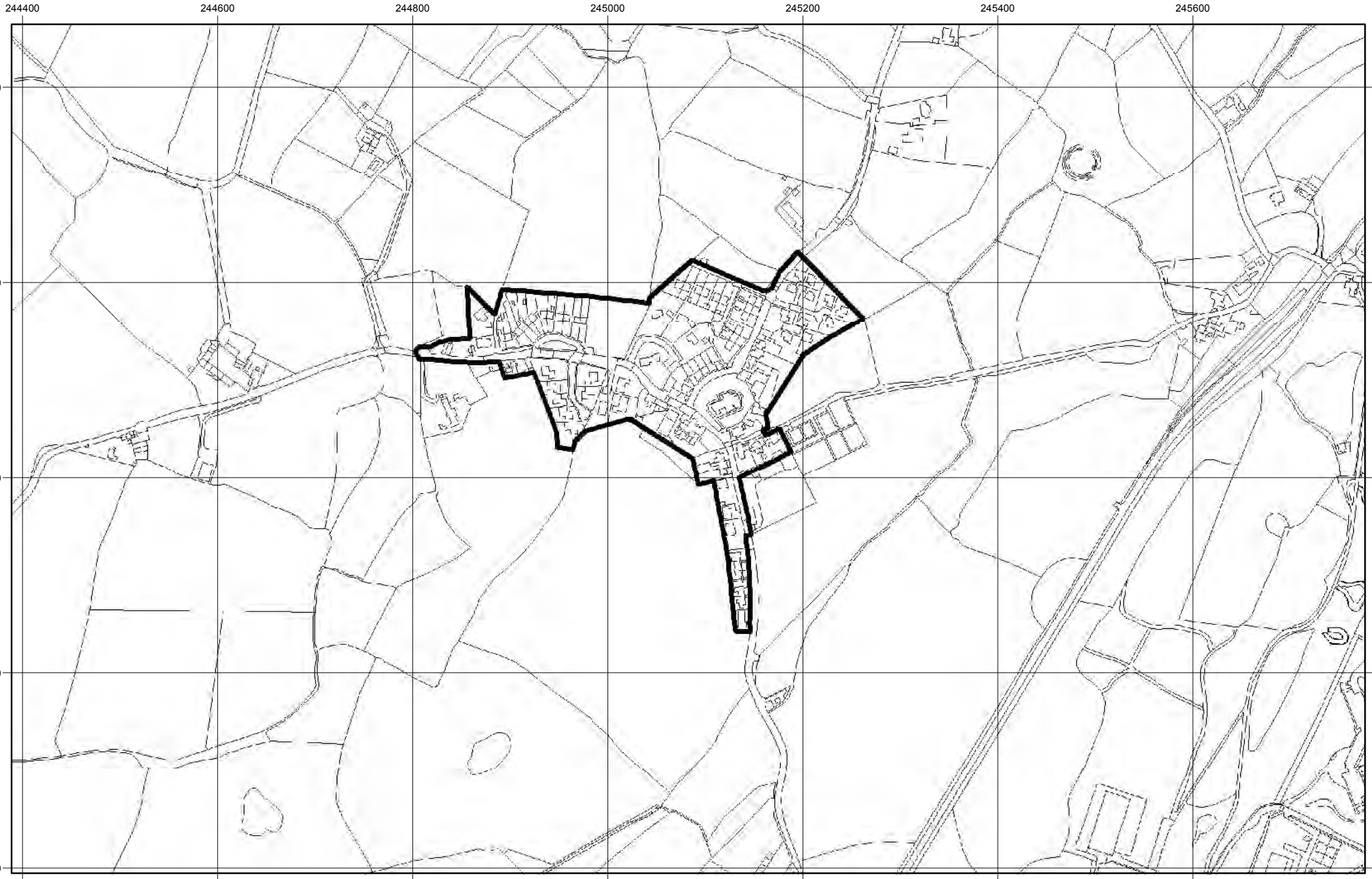
356000

355800

355600

355400





259400

259600

259800

260000

260200

260400

260600

371200

371000

370800

370600

370400

C2

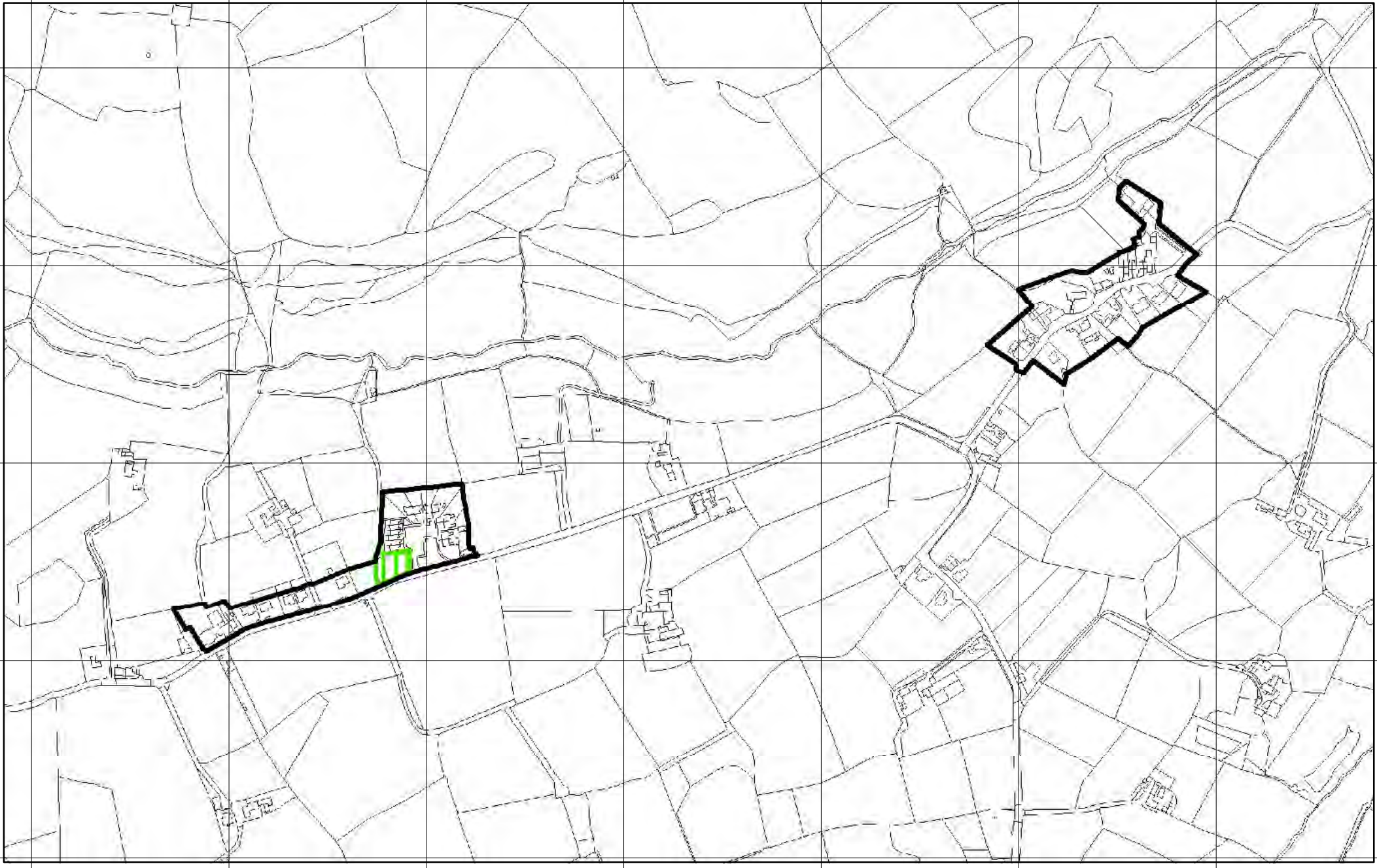
Map / Inset 1 - Bangor

C1

Map / Inset 197 - Talybont

241800 242000 242200 242400 242600 242800 243000

341400
341200
341000
340800
340600



246800

247000

247200

247400

352600

352400

352200

352000

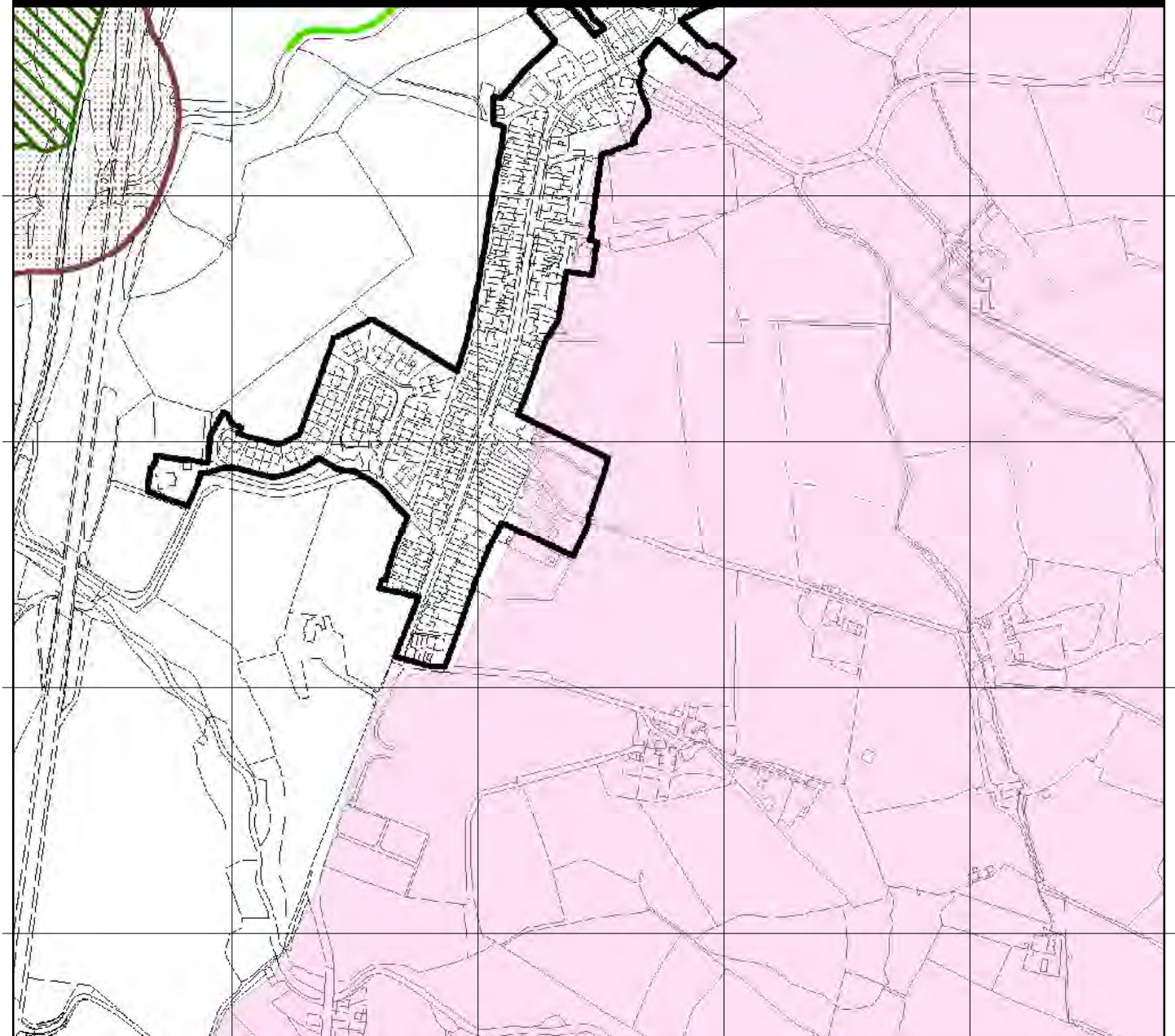
351800

351600

351400

C18

Map / Inset 27 - Penygroes



247000

247200

247400

247600

247800

248000

248200

338800

338600

338400

338200



250600

250800

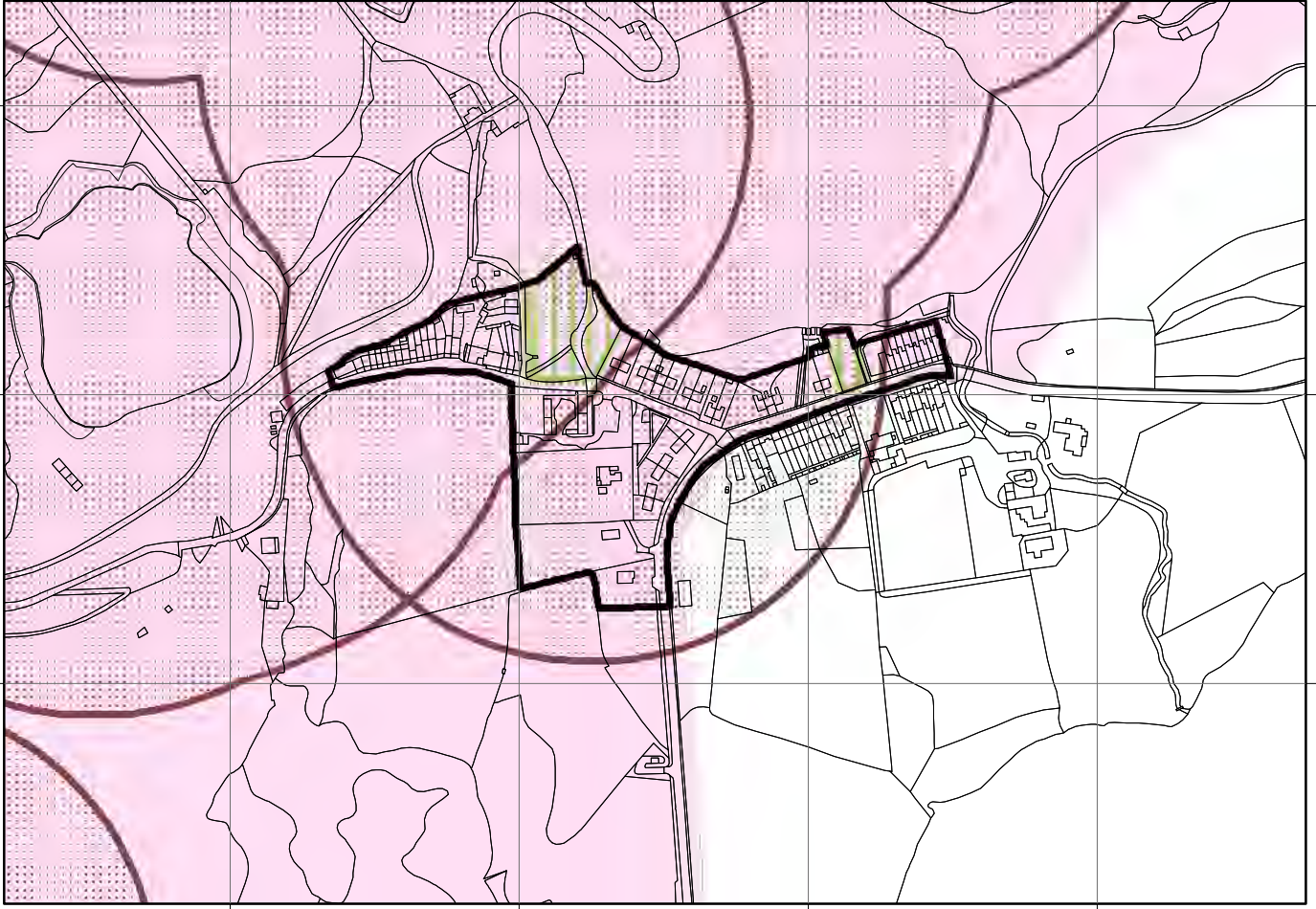
251000

251200

353600

353400

353200



255000

255200

255400

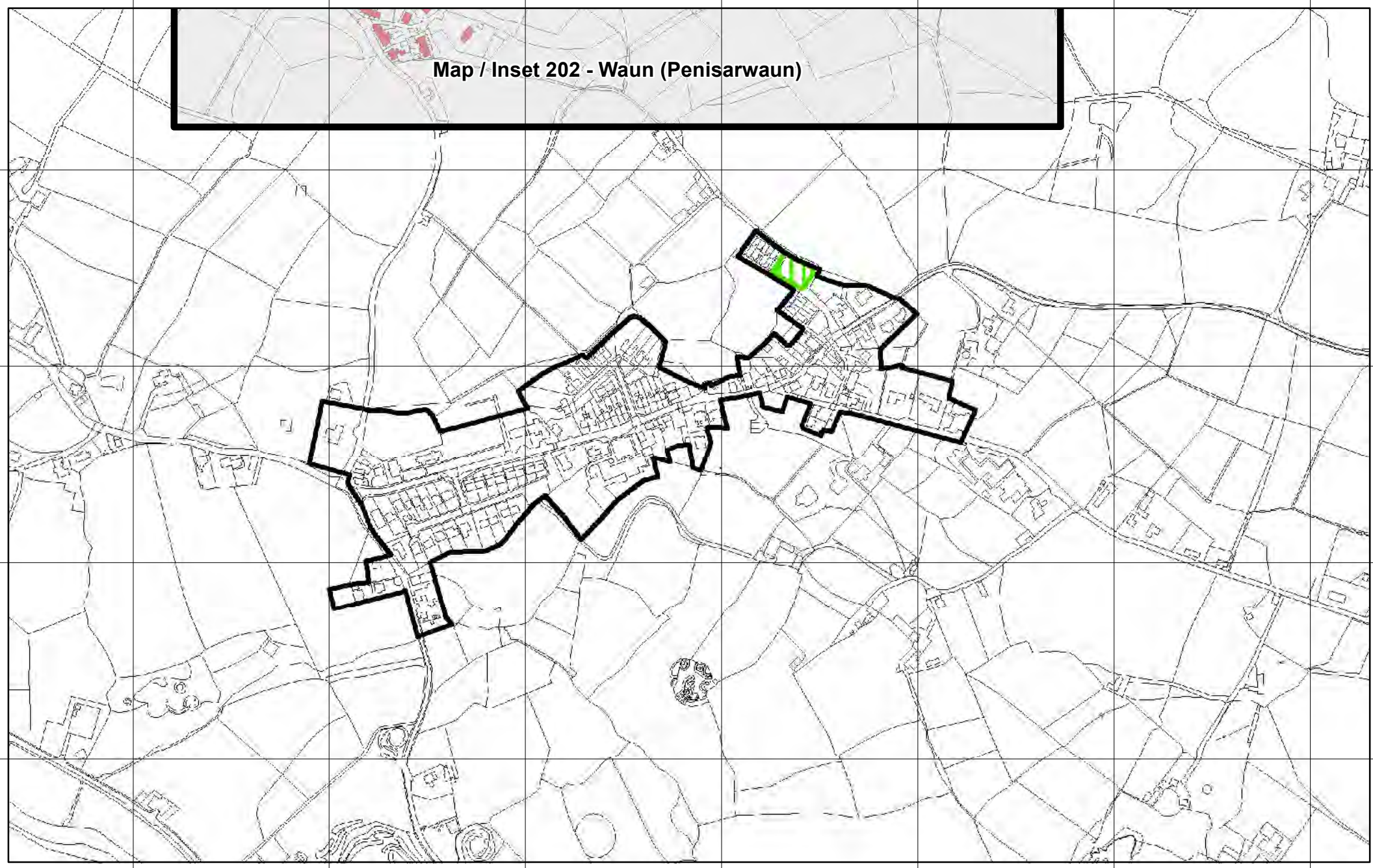
255600

255800

256000

256200

Map / Inset 202 - Waun (Penisarwaun)



235400

235600

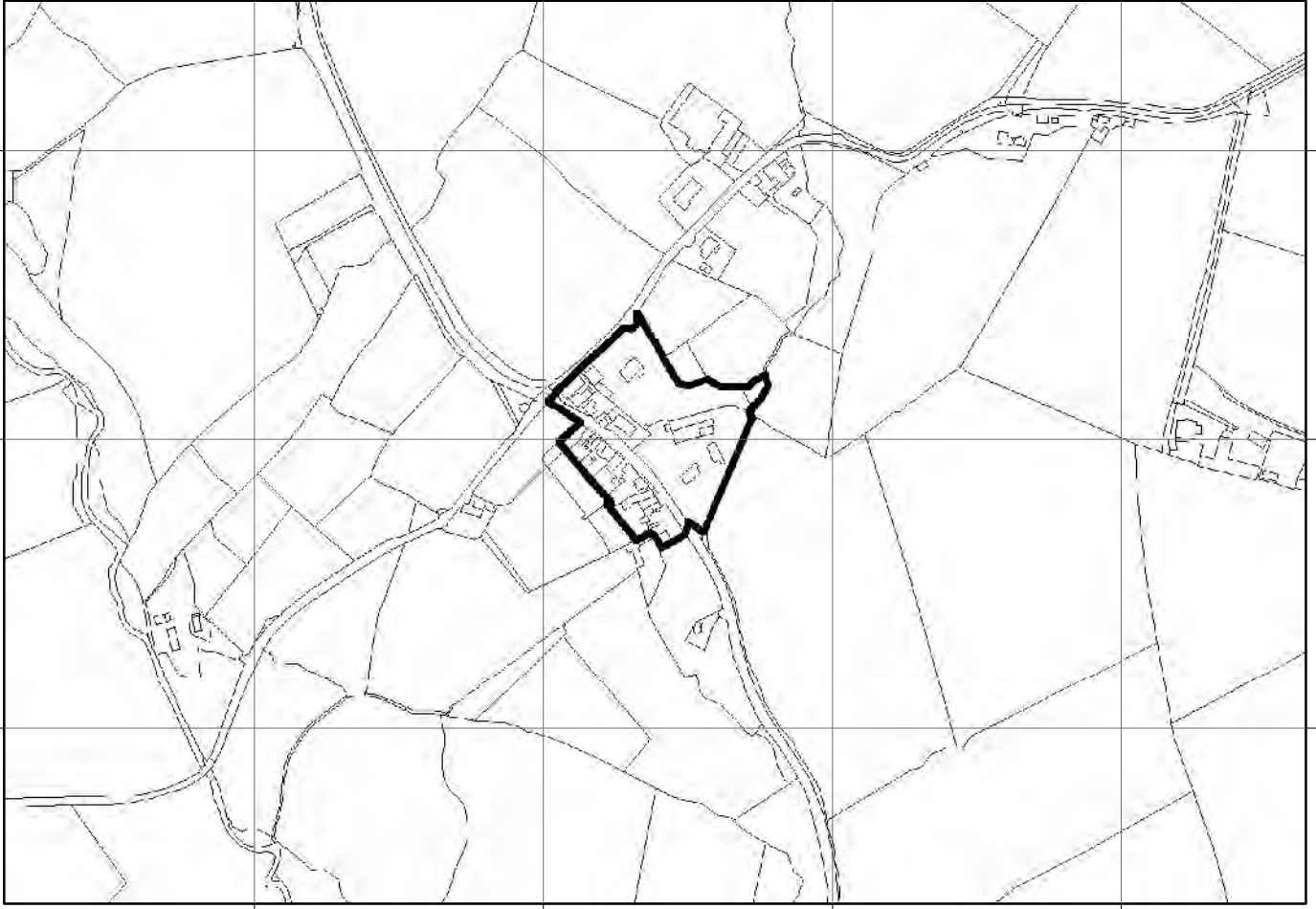
235800

236000

339200

339000

338800



257400

257600

257800

258000

258200

366400

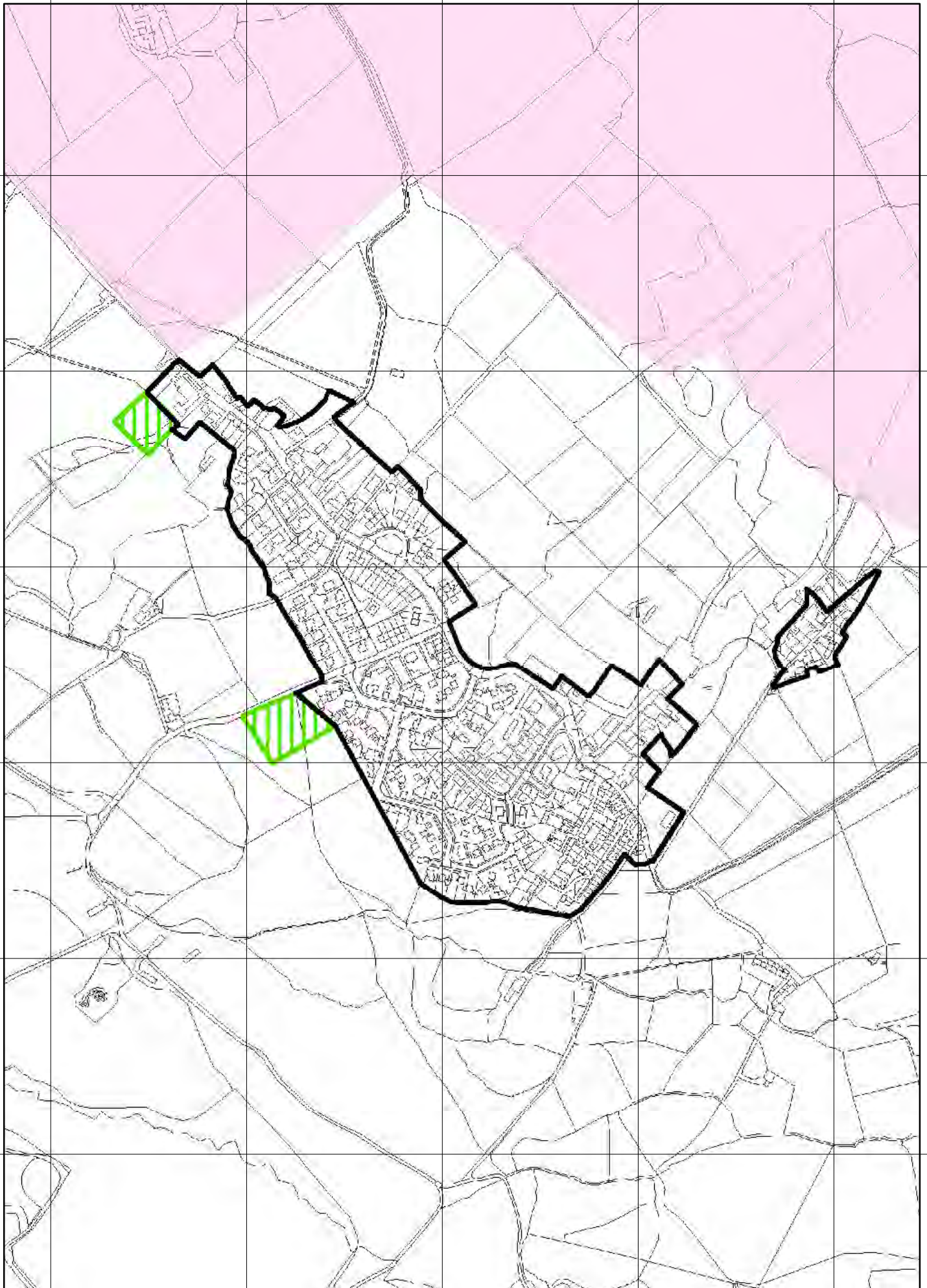
366200

366000

365800

365600

365400



250400

250600

250800

251000

357800

357600

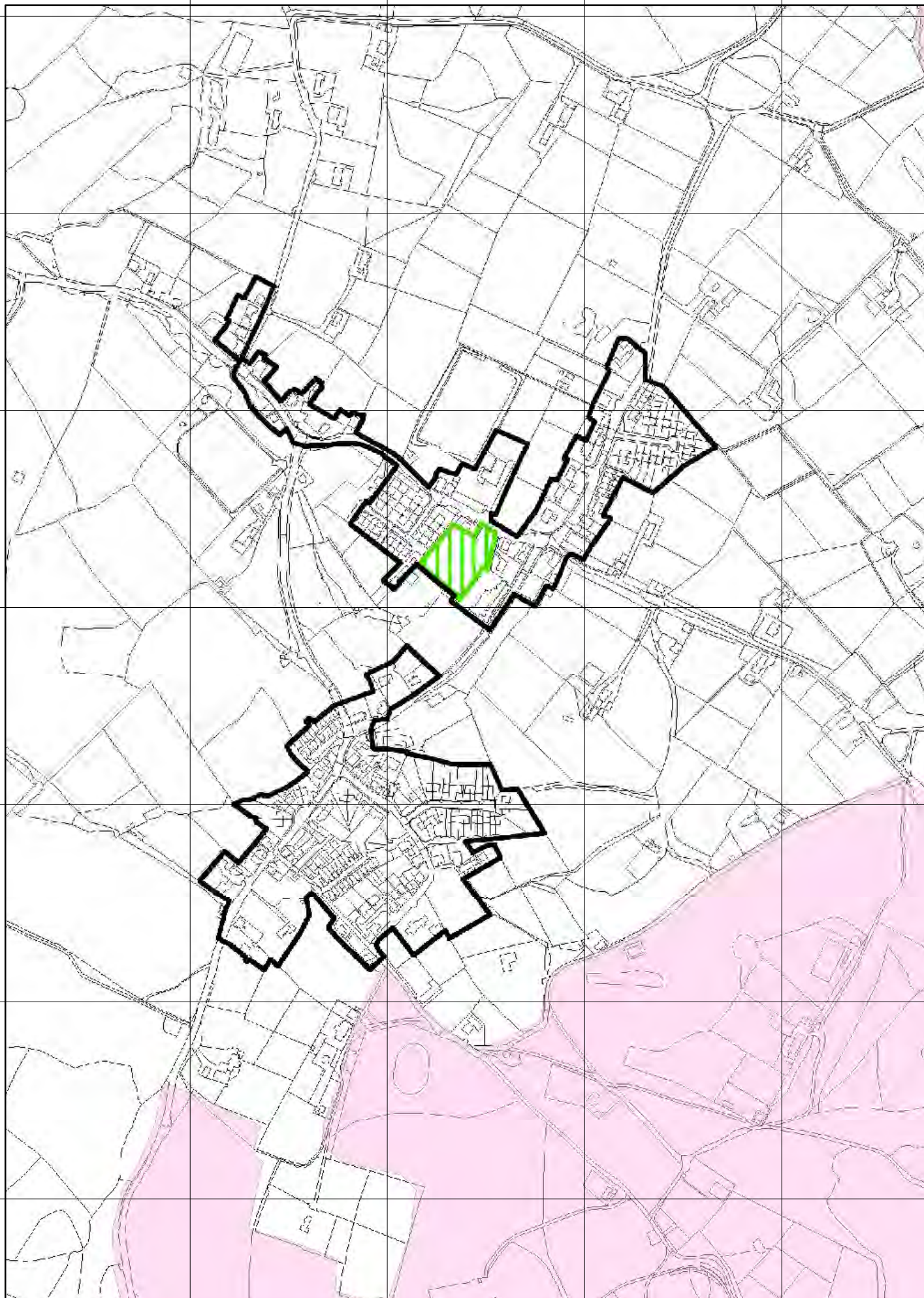
357400

357200

357000

356800

356600



249400

249600

249800

250000

358200

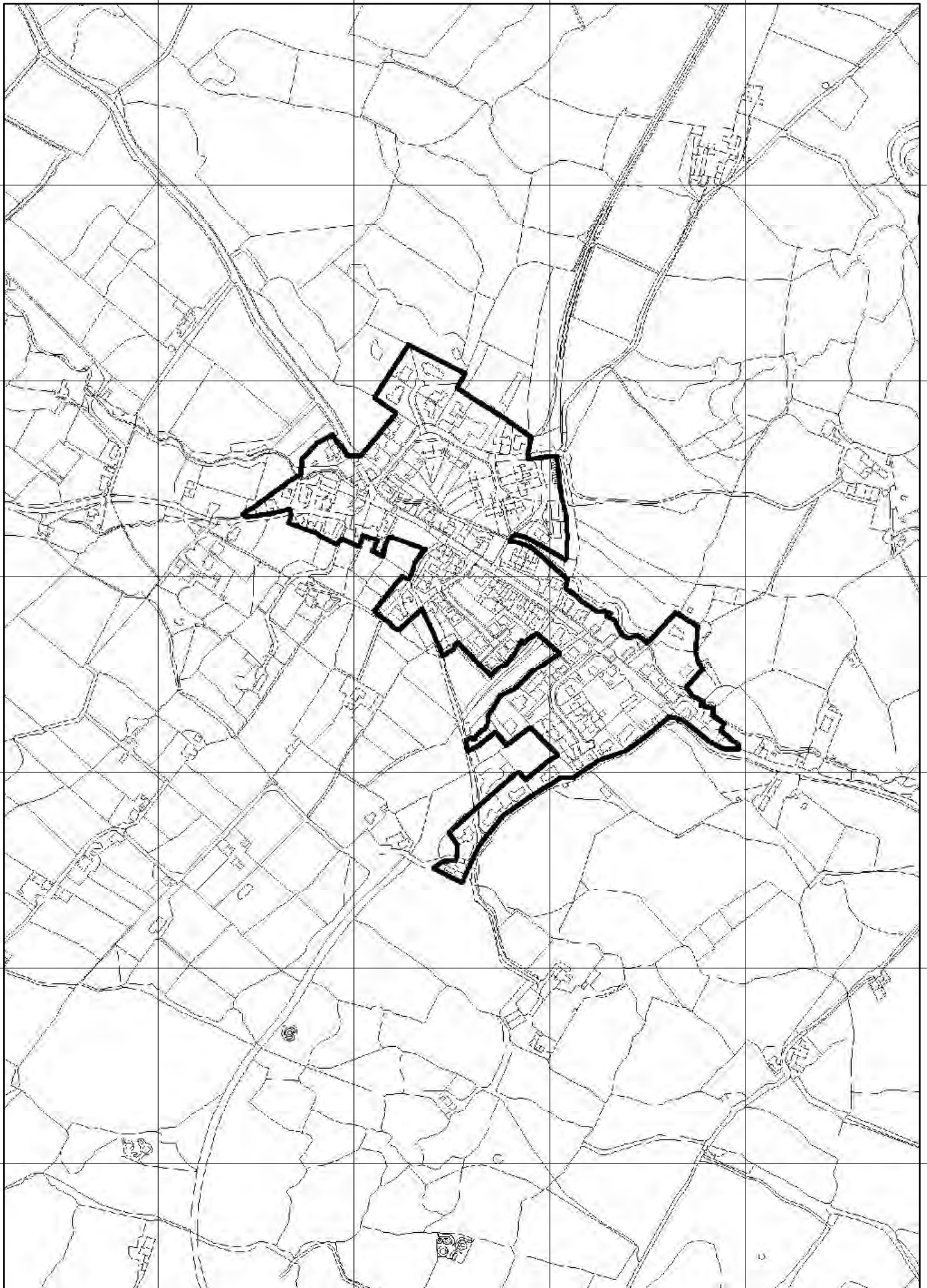
358000

357800

357600

357400

357200



223600

223800

224000

224200

332800

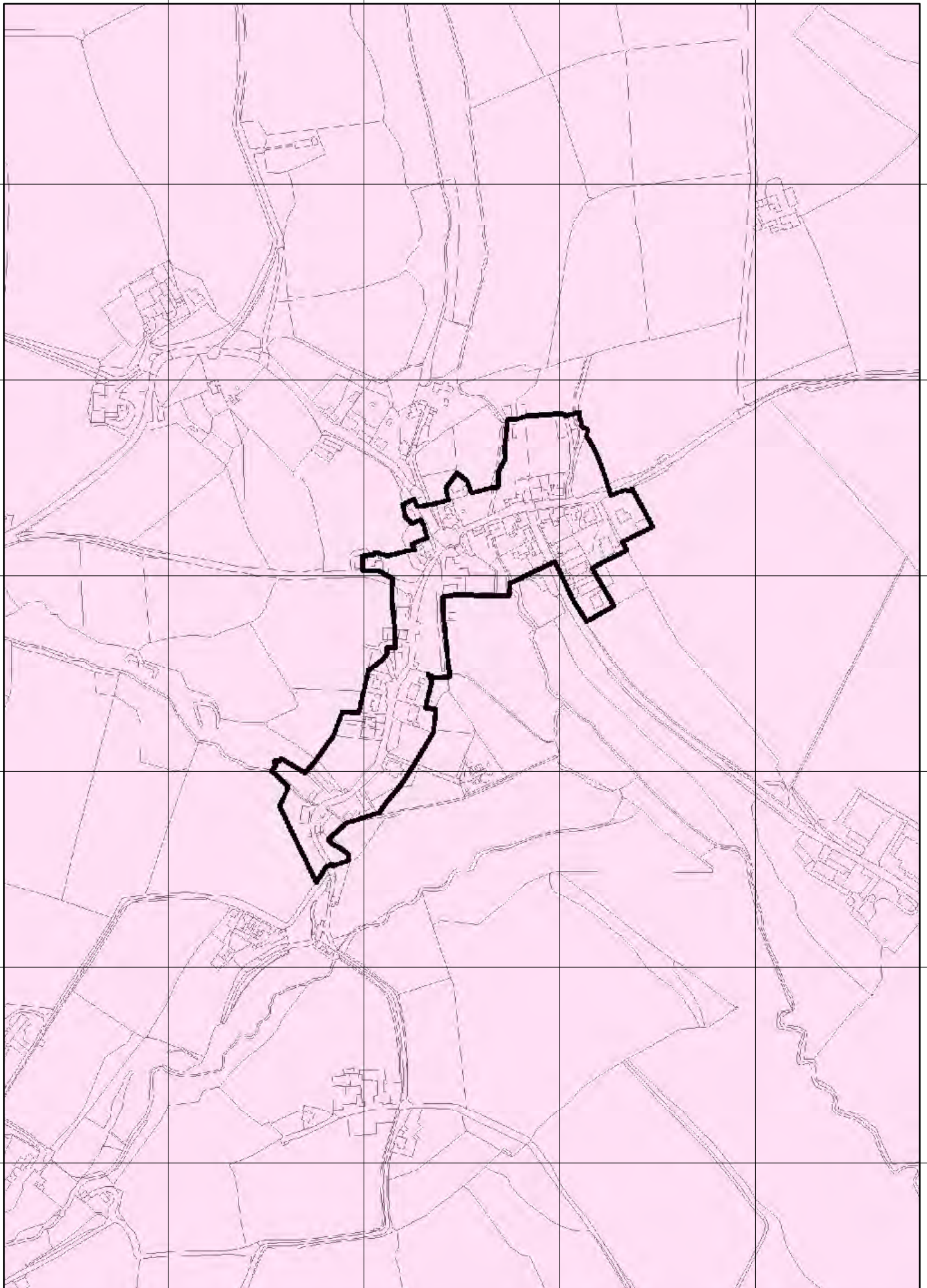
332600

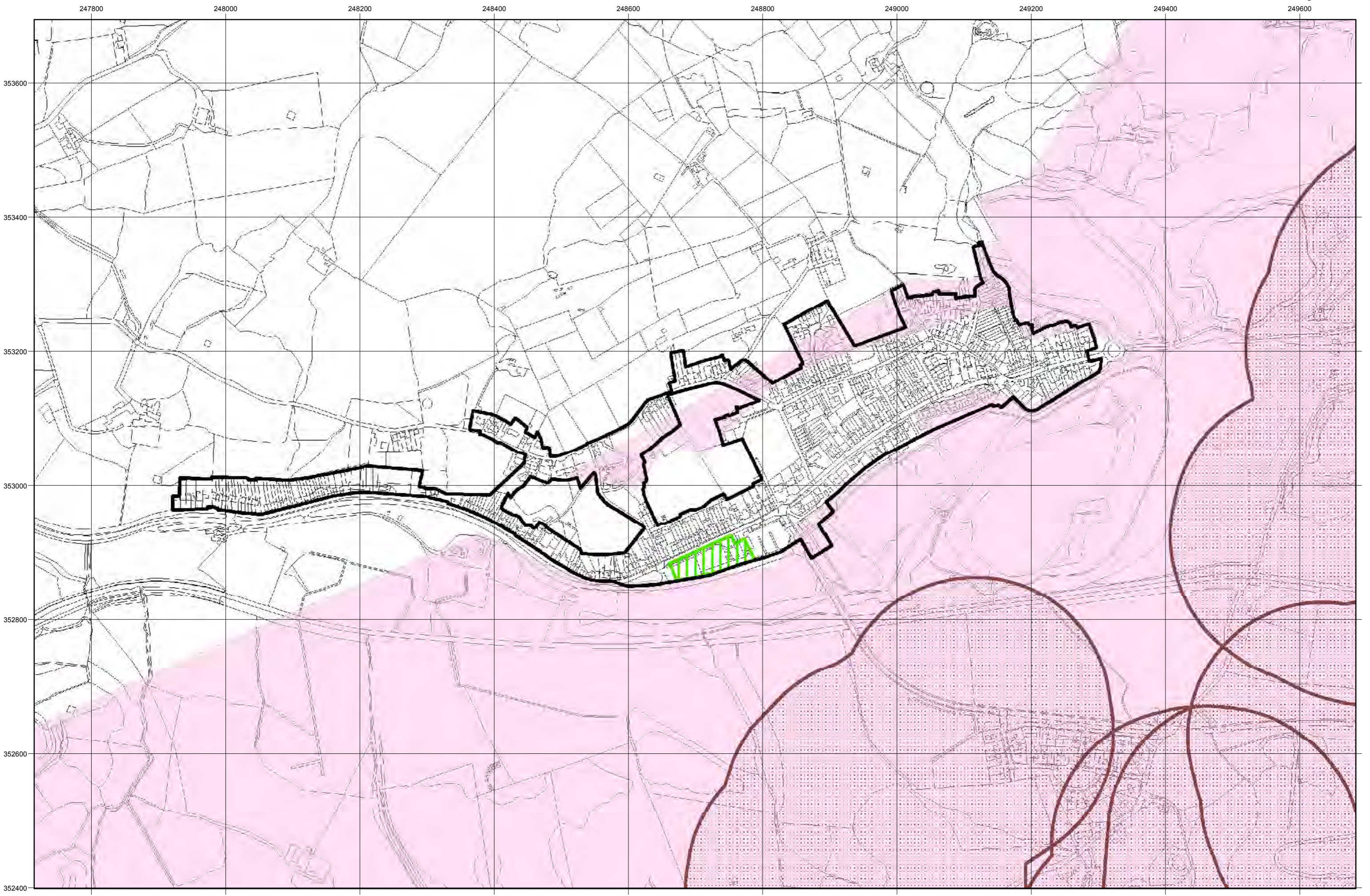
332400

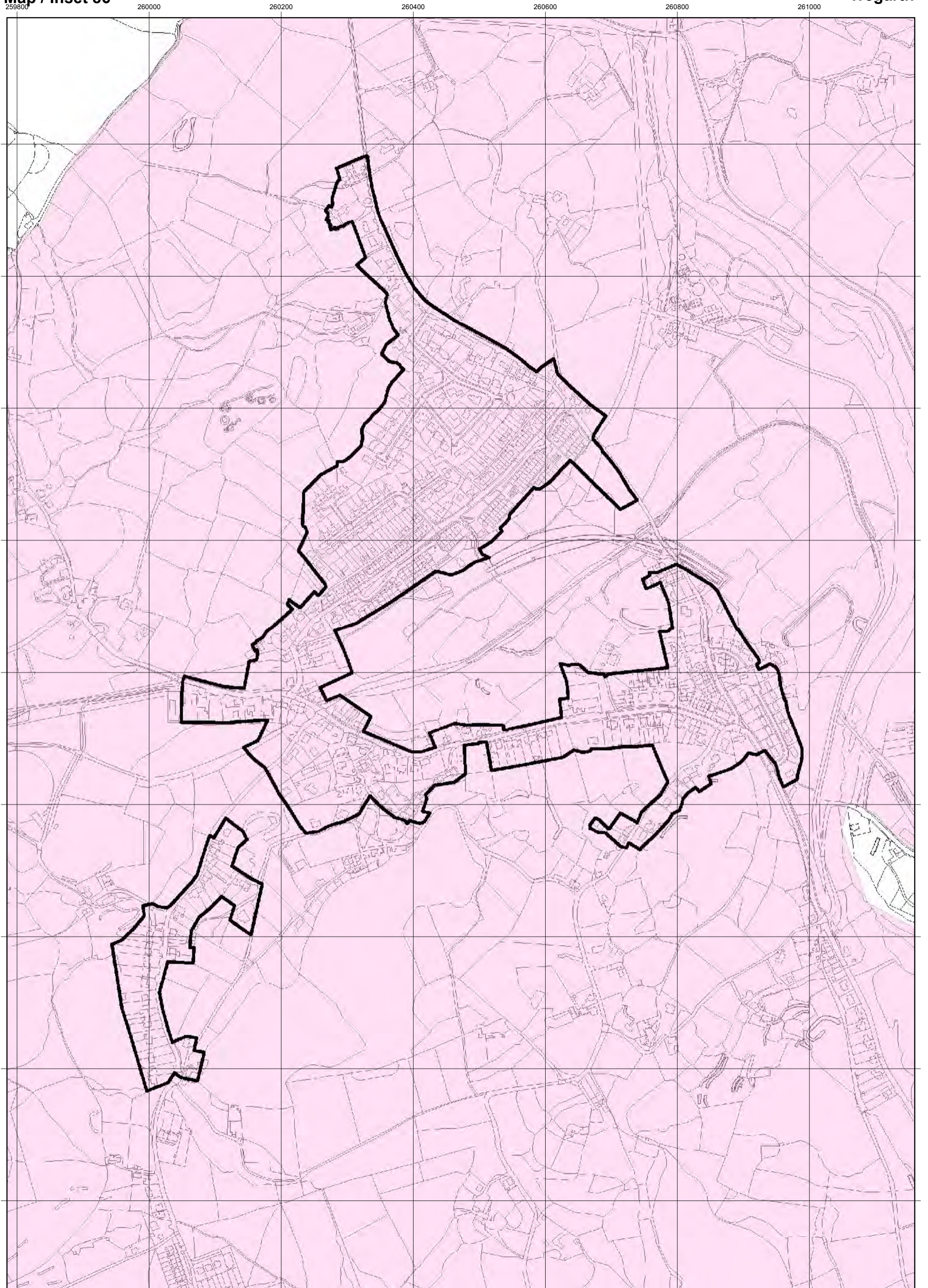
332200

332000

331800







236800

237000

237200

237400

237600

237800

238000

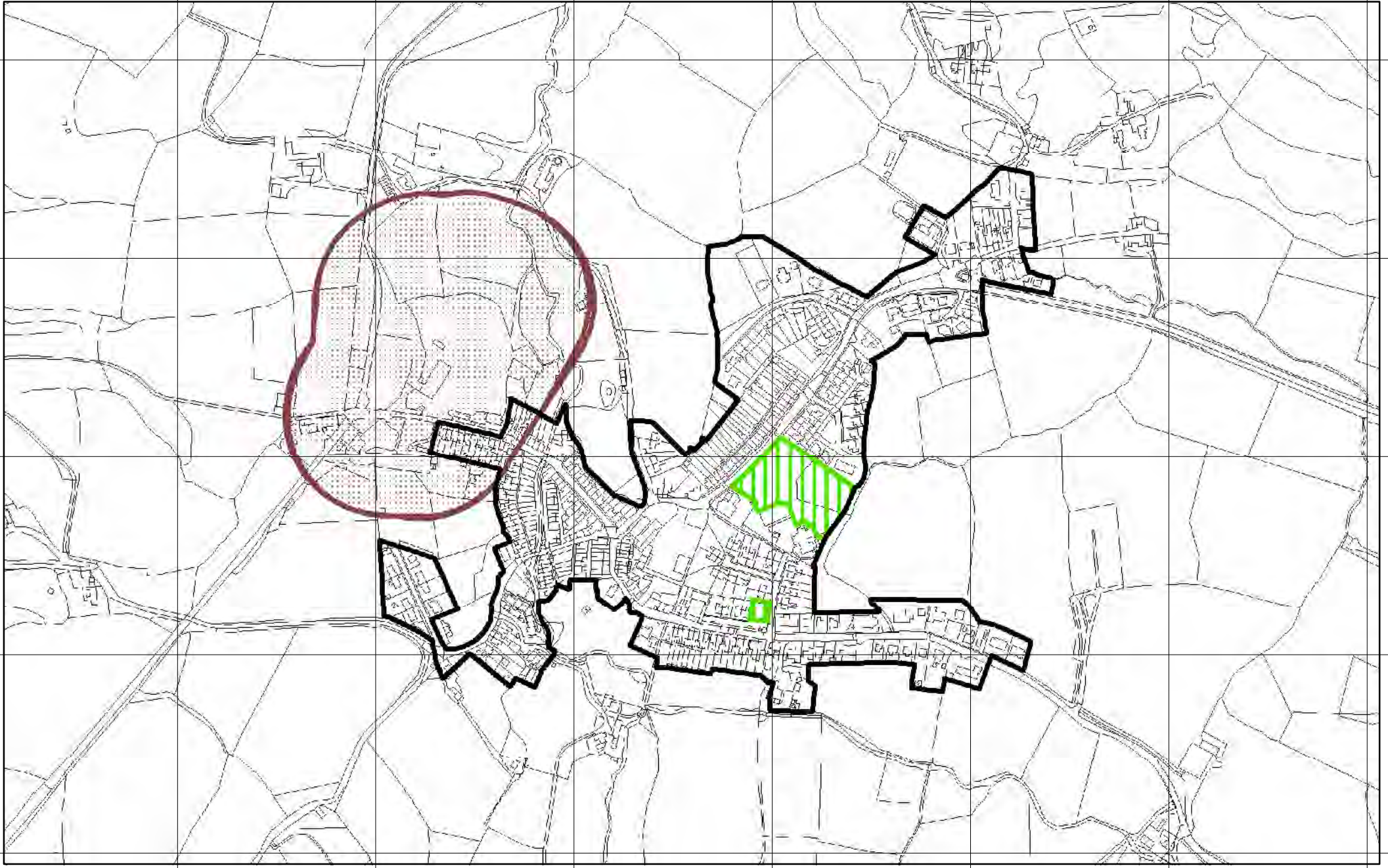
347200

347000

346800

346600

346400



223400

223600

223800

224000

337200

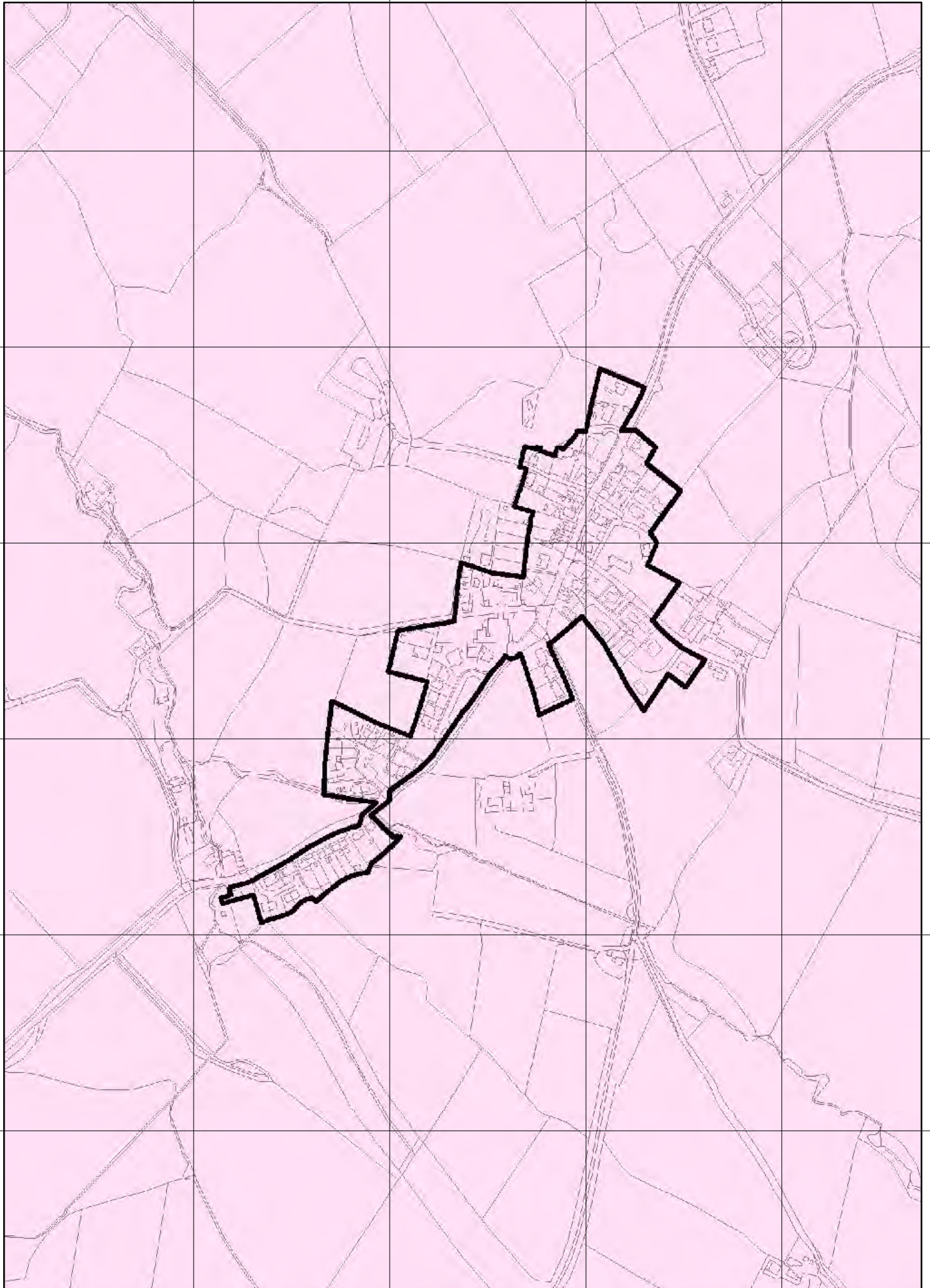
337000

336800

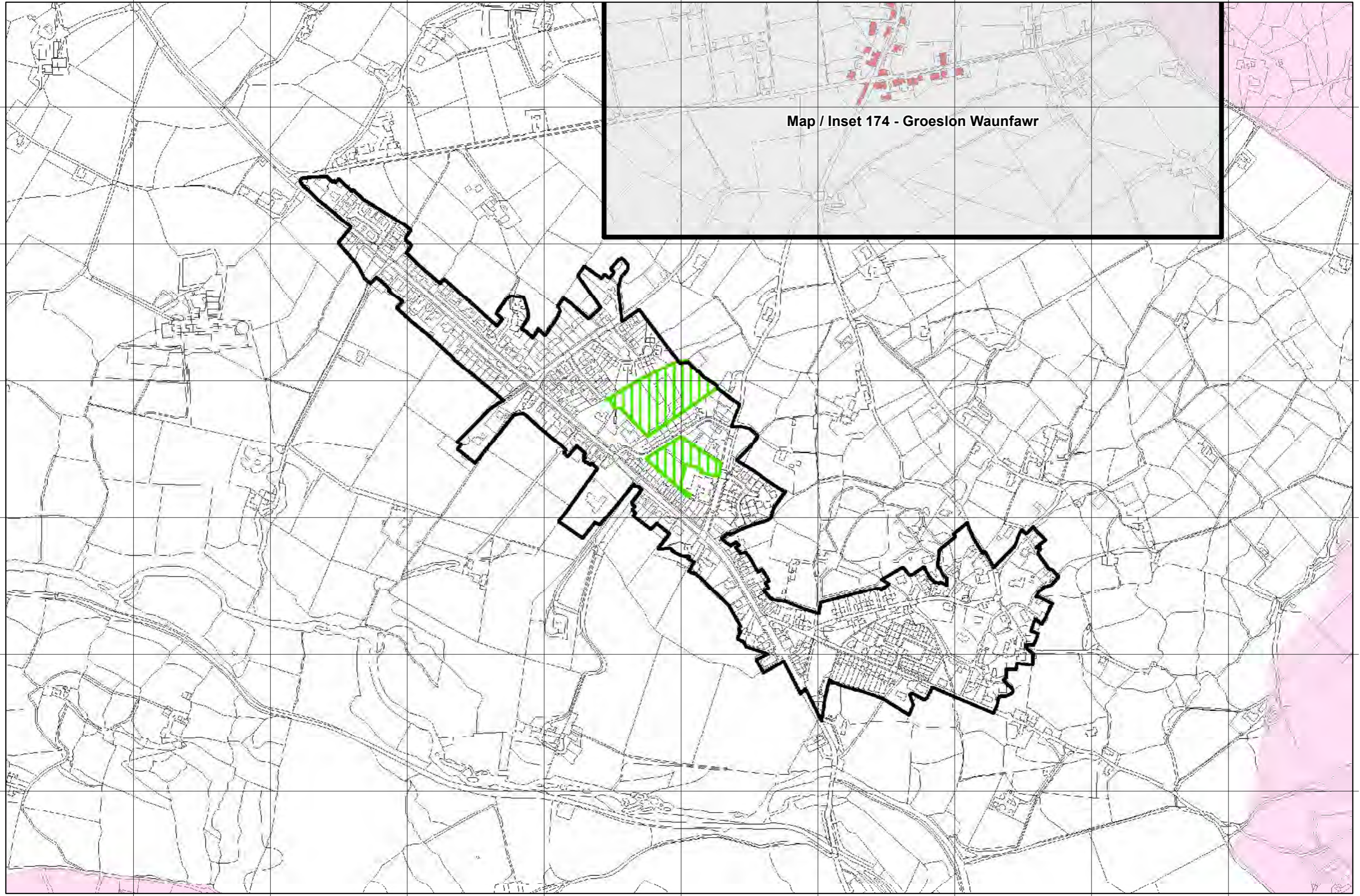
336600

336400

336200



251600 251800 252000 252200 252400 252600 252800 253000 253200



250400

250600

250800

251000

251200

355000

354800

354600

